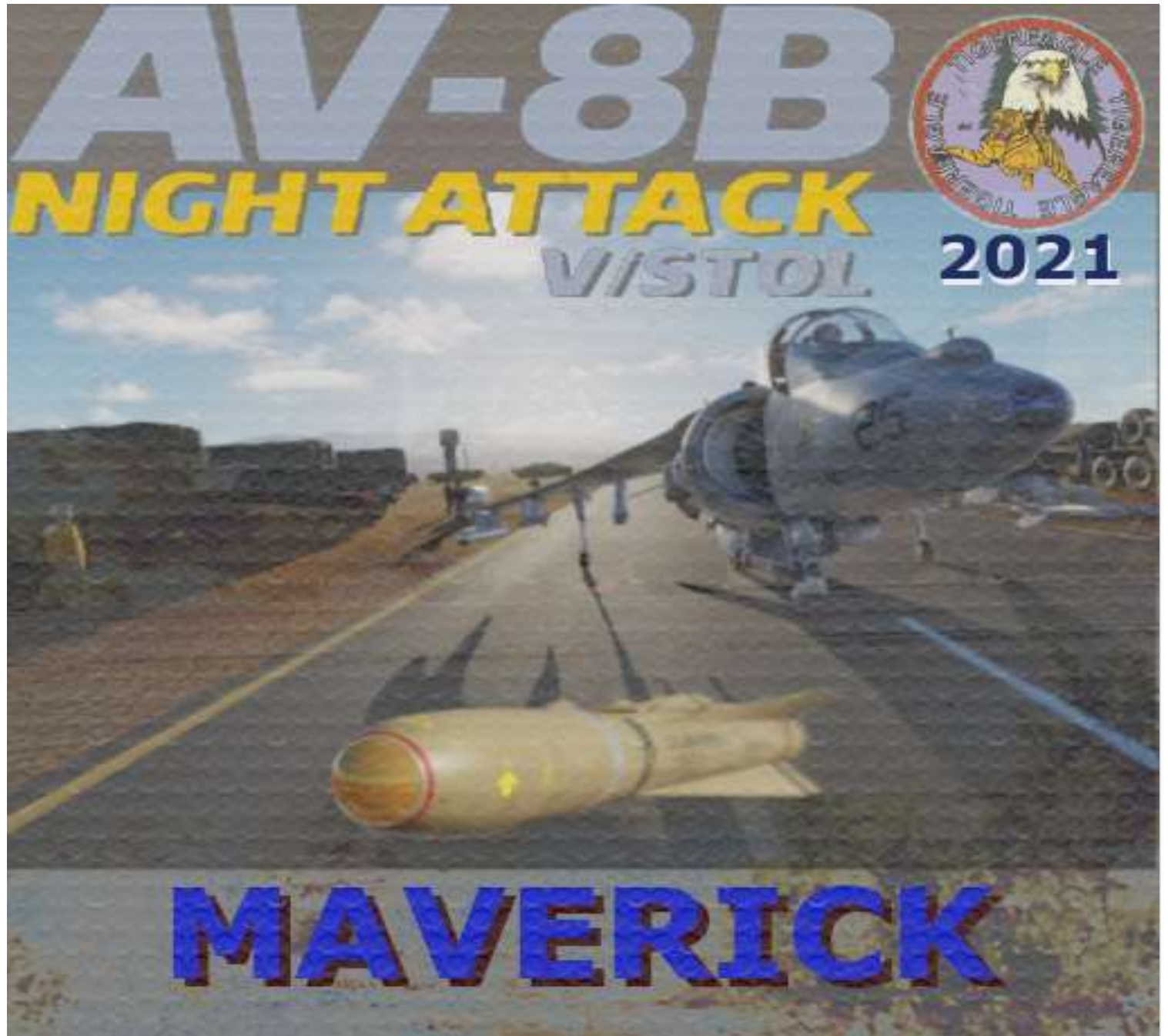


Mission briefing chart



AV-8B Training II

GENERAL INFORMATION								
CALLSIGN	CHEVY 1		MISSION NUMBER		04NT_SP_MavT_AV8B			
WEATHER	18°C QNH 790 / 31.10 QFE 740.76 / 29.16 BASE 2500							
AIRFIELD		A/B	TWR	ELEV,m	RWY	TIME		
	DEP	Nellis AFB	327.000	561	03R	17:15		
	ARR	Nellis AFB	327.000	561	21L	19:15		
	ALTN	Creech AFB	360.600	952	08	-		
FLIGHT		PILOT	A/C	LOADOUT		Task	FULE	
	Leader	CHEVY 1	AV-8B	View load chart!		Training	80%	
	WM1	-	-			-	-	
	WM2	-	-			-	-	
	WM3	-	-			-	-	
PACKAGE		N/A	A/C	VHF	UHF	D-Link	TASK	
	-		-	-	-	-	-	
	-		-	-	-	-	-	
	-		-	-	-	-	-	
	-		-	-	-	-	-	
WP	COORDINATE			NAME	ACTION	TIME	DIR	ELEV ft
0	Nellis AFB C01			ParkPos	GoIn	17:00	-	1843
1	Nellis AFB RWY 03R			RWY	Line-Up	17:15	-	1841
2				TakeOFF	TP	17:18	40	3000
3				WP1	TP	17:20	256	10000
4				WP2	TP	17:22	286	10000
5	Training begin <small>The next round always starts to WP5.</small>		L O O P	EntryPoint	Electric ON	17:23	322	10000
6				ObsPoint	Scann	17:24	14	free
7				Target Zone	Weapon GO	17:25	355	free
8	Fetch new ammunition!			Return	TP	-	184	1000
9	FARP LONDON			Reload	Land	-	254	-
10	Creech AFB		OR	Approach	TP	-	265	8000
11	Creech AFB RWY 08			RWY	TP	-	92	-
12	Nues training goes to WP5			TakeOFF	TP	-	117	5000
13				WP3	TP	-	123	10000
14	Nellis AFB			Approach	TP	-	86	8000
15	Nellis AFB RWY 21R			RWY	TP	-	220	-
16								
	IN	OUT	JOKER	BINGO	TOTAL	PLAYTIME		
FENCE	5	Creech AFB	FUEL	2000	1500	6200	02:15	
CODE INFO		https://de.wikipedia.org/wiki/Brevity_Code						
&	https://de.wikipedia.org/wiki/Abk%C3%BCrzungen/Luftfahrt							

TACTICAL INFORMATION

MISSION NUMBER 03-05NT_SP_MavT_AV8B

TASK Maverik Training

Text / Picture

DESCRIPTION

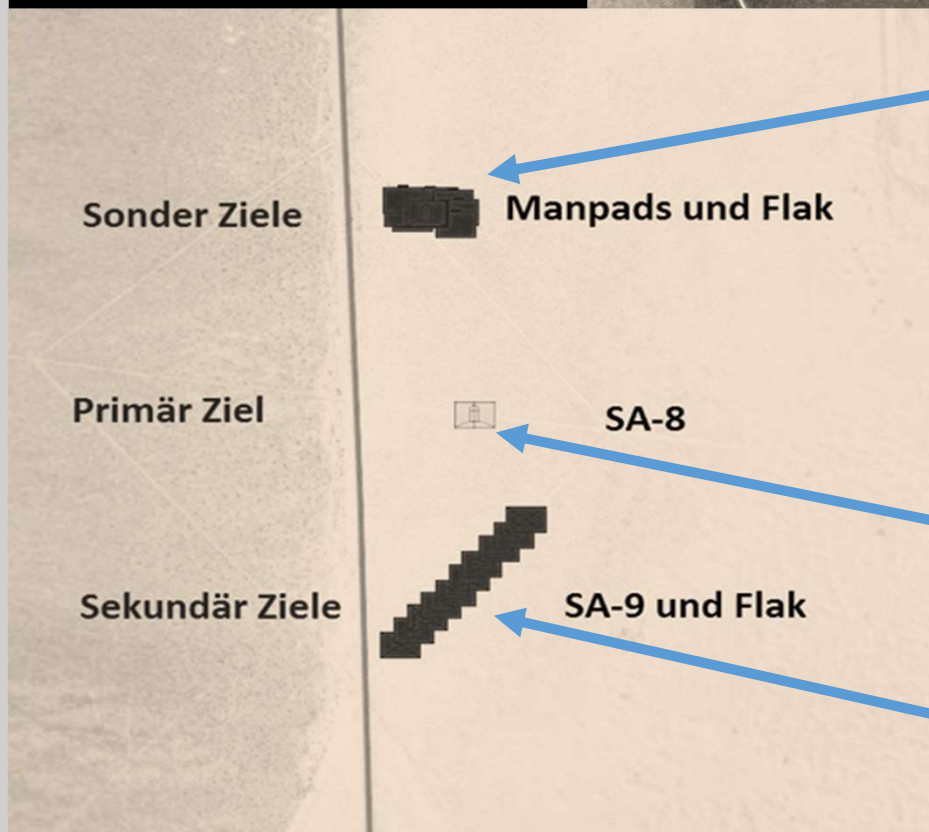
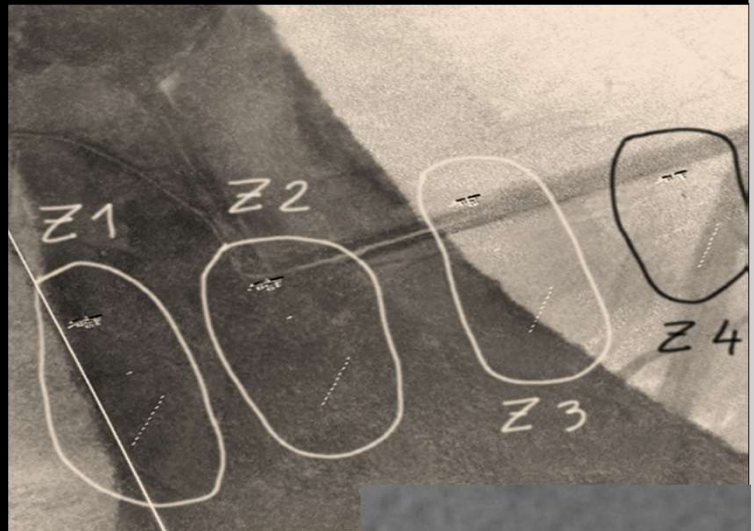
1. Switching on electrical equipment for TAP and Maverik. WP 4
2. On this WP5 radio contact with use head office, zones free switch!
3. Aim area scan WP 6
4. Primers aim select before WP7
5. Fighting primers aim.
6. Aim selects secondary
7. Aim fights secondary
8. Remaining dangers select.
9. Aim fights remaining.
10. Arming newly
11. Next activate aim zone over radio menu, on WP5!
12. Training begin as of exactly 2.
13. Aerial refuelling still can be practised Maverik training completed.
14. Flight home to the base Nellis.

**Zones construction
Begin Z1**

You can contact JTAC!

You check the aim provides
the JTAC with yours agree!

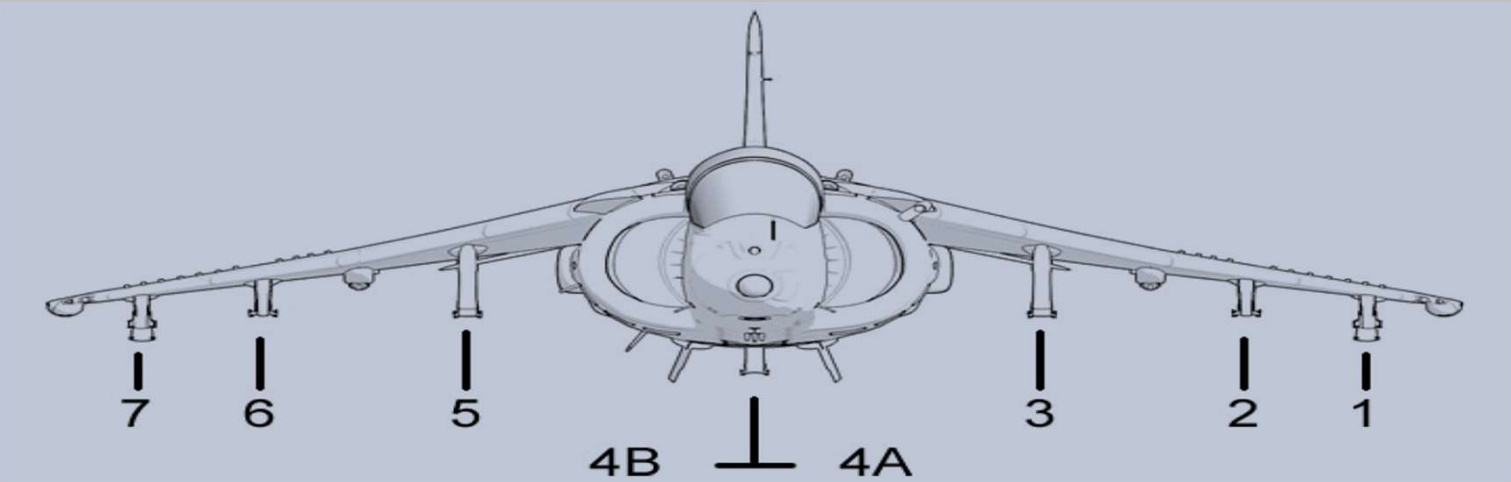
**You have a FARP for RELOAD,
REFUEL!**






AV-8B

LOAD INFORMATION

MISSION NUMBER		03-05NT_SP_MavT_AV8B
NUMBER	25	
PARK POSITION	C06	
FUEL	5%	REFULE
LOAD	YES	



1	AN/ASQ-T50	
2	AGM-65F	
3	AGM-65F	
4A		
4B	AN/AAQ-28	
5	AGM-65F	
6	AGM-65F	
7	CAIM-9M	

AGM-65F

IF

TNT	136 kg
Kg	306
Length	2,49 m
Diameter	0,305 m
Range	25 Km effektiv 6-9 km



AGM-65L

LASER

TNT	136 kg
Kg	306
Length	2,49 m
Diameter	0,305 m
Range	27Km effektiv 5-10 Km



AGM-65E

LASER

TNT	136 kg
Kg	293
Length	2,49 m
Diameter	0,305 m
Range	20 Km



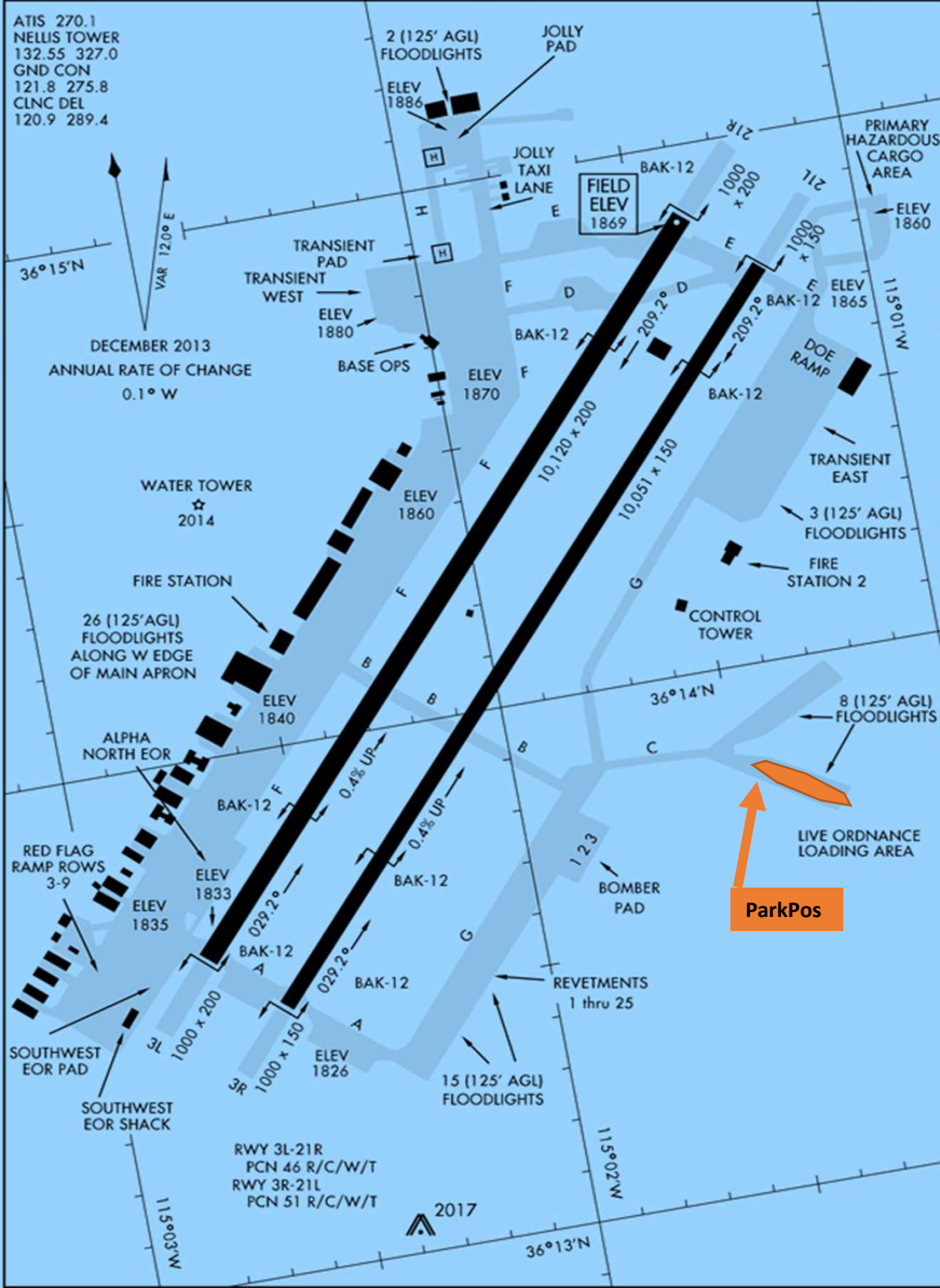
RADIO TACAN ILS INFORMATION						
RADIO	COMM 1	COMM 2	RCS	CHANNEL	WHAT	
	251.000	251.000	251.000	1	Use head office	
	327.000	327.000	327.000	2	Nellis AFB	
	360.600	360.600	360.600	3	Creech AFB	
	252.000	252.000	252.000	4	Tanker group 1	
	120.250	120.250	120.250	5	FARP London	
	133.000	133.000	133.000	6	JTAC 1, Axeman, Zone 1	
	134.000	134.000	134.000	7	JTAC 2, Darknight, Zone 2	
	225.000 FM	225.000 FM	225.000 FM	8	JTAC 3, Warrior, Zone 3	Laser
	226.000 FM	226.000 FM	226.000 FM	9	JTAC 4, Hammer Zone 4	
TACAN	TACAN	WHAT		RADIO	CALLSIGN	TYP
	X 87	Creech AFB				
	X 12	Nellis AFB				
	X 111	FARP London		120.250	London	
	X 1	Tanker 1 group 1		252.000	Texaco	KC-135 MPRS
	X 10	Tanker 2 group 1		252.000	Arcor	KC-135 MPRS
	X 11	Tanker 3 group 1		252.000	Shell	KC-130
AWLS	CH	WHAT	RWY	FREQ		
	1	Nellis AFB	21	109.100		
	2	Creech AFB	08	108.700		

AIRPORT INFORMATION

NAME	Nellis AFB			MAP	Nevada	
TOWER	327.000	132.550	38.700			
TACAN	X 12	ADF	-			
		RWY				
ILS	109.10	21R				

Park
Position
View load
chart

TAXI TO
03R
VIA
C
G
A



TAKE-OFF
03R
Landing
21R
TAXI FROM
21R
VIA
B
CROSSING
03R
VIA
B
C
OR
A
G
C

AIRPORT INFORMATION

NAME	Creech AFB			MAP	Nevada	
TOWER	360.600	118.300	38.550			
TACAN	X 87	ADF	-			
		RWY				
ILS	108.70	08				

Park
Position

TAXI TO

08

VIA

B

TAKE-OFF

08

Landing

08

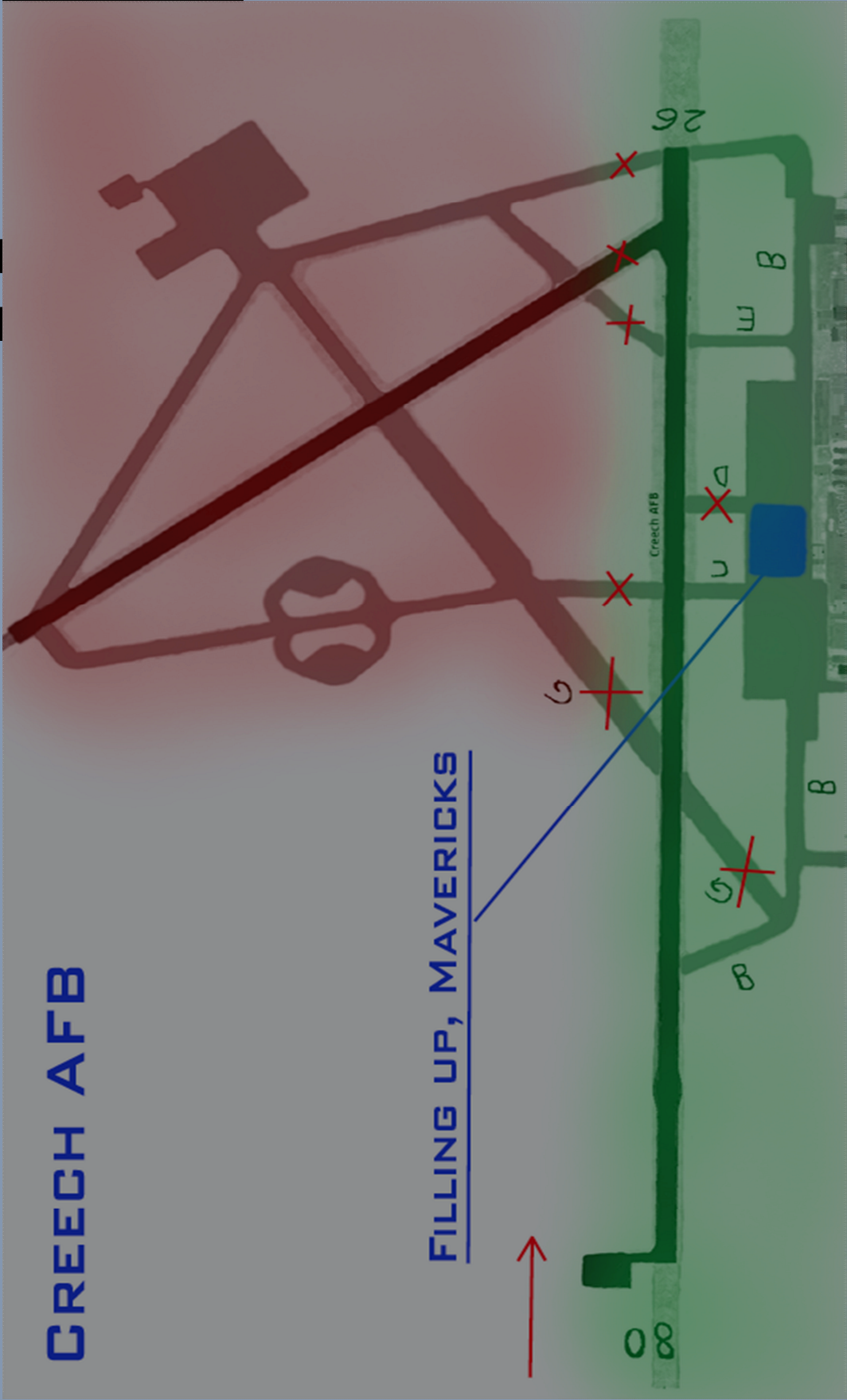
TAXI FROM

08

VIA

E

B



AIRPORT INFORMATION

NAME	FARP LONDON			MAP	NEVADA	
TOWER	120.250					
TACAN	X 111	ADF	-			

